

 **GPS Map Camera**



Murti, West Bengal, India
Bridge on Murti river, Uttar Dhupjhora Rd, Murti, West Bengal 735206, India
Lat 26.84111°
Long 88.828579°
12/03/23 09:54 AM GMT +05:30



 **GPS Map Camera**



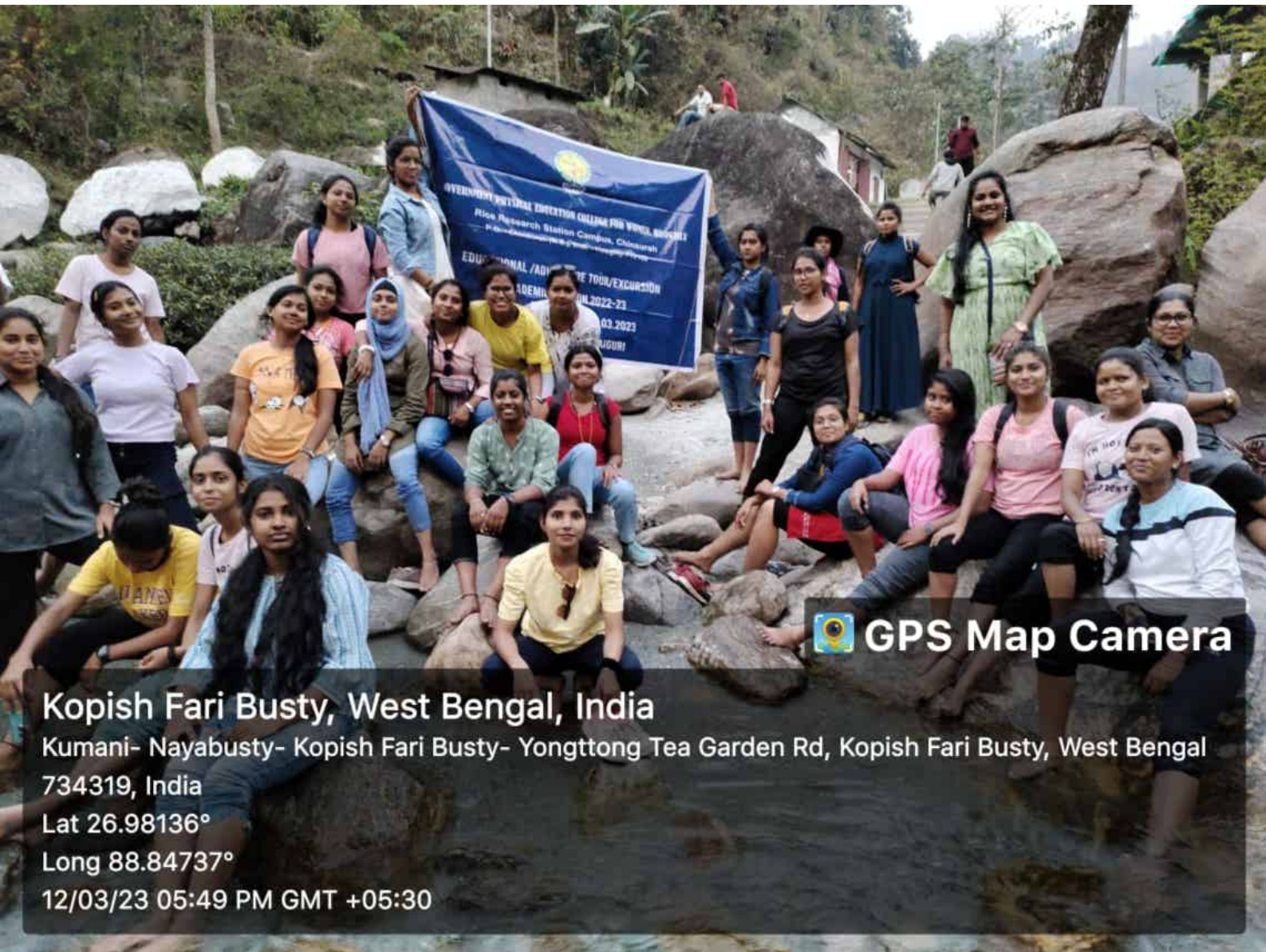
Lataguri, West Bengal, India


Dakshin Kantadighi Kumarpara, near Alshiya More,
Lataguri, West Bengal 735219, India

Lat 26.717109°

Long 88.754623°

12/03/23 09:36 PM GMT +05:30



 **GPS Map Camera**

Kopish Fari Busty, West Bengal, India


Kumani- Nayabusty- Kopish Fari Busty- Yongttong Tea Garden Rd, Kopish Fari Busty, West Bengal
734319, India

Lat 26.98136°

Long 88.84737°

12/03/23 05:49 PM GMT +05:30



 **GPS Map Camera**

Lataguri, West Bengal, India

Dakshin Kantadighi Kumarpara, near Alshiya More,
Lataguri, West Bengal 735219, India

Lat 26.716998°


Long 88.754555°

12/03/23 09:36 PM GMT +05:30



Google



 **GPS Map Camera**



Lataguri, West Bengal, India

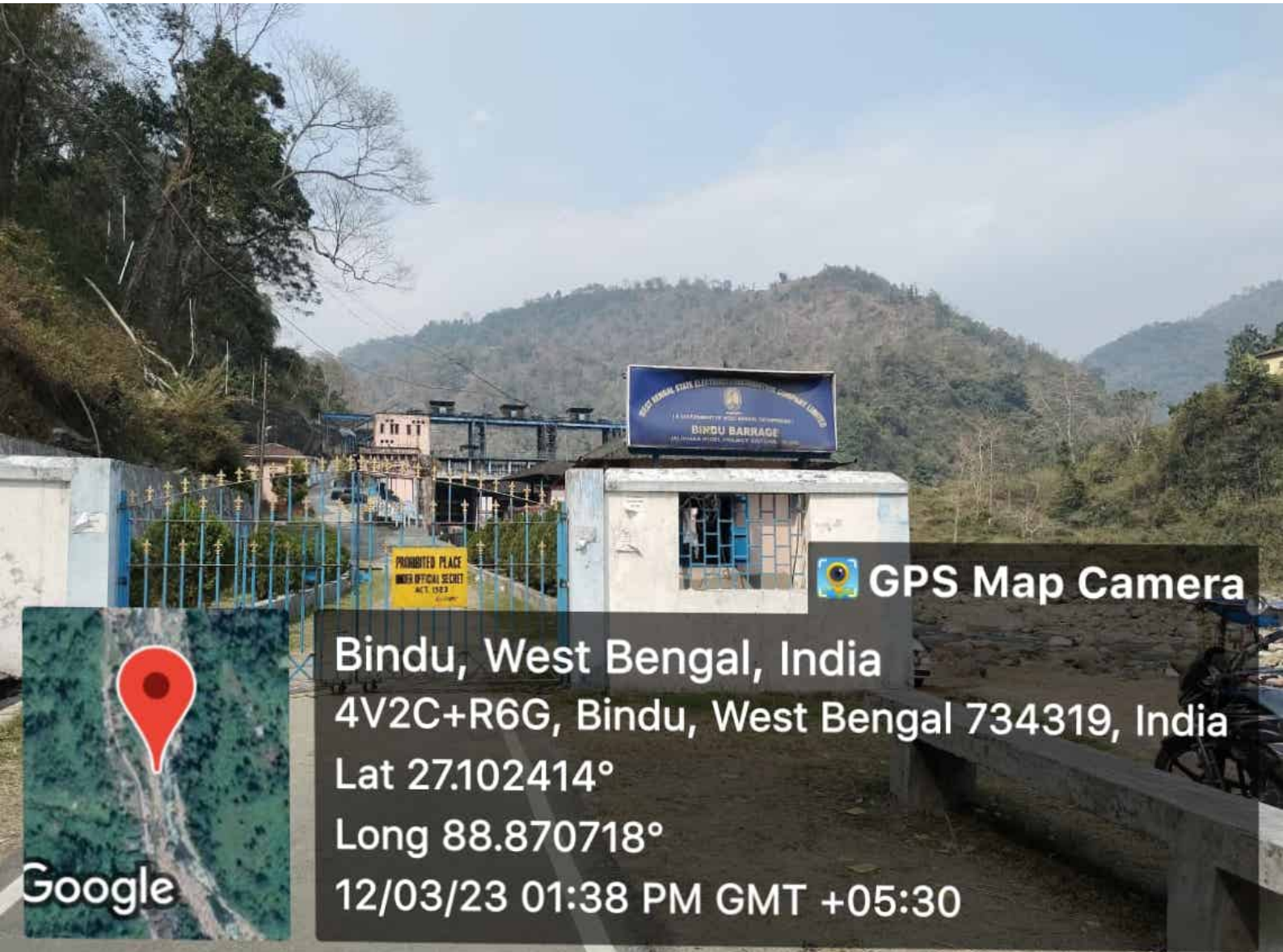
Dakshin Kantadighi Kumarpara, Alsia More, Neora

Bridge, Lataguri, West Bengal 735219, India

Lat 26.717084°

Long 88.755434°

12/03/23 08:43 PM GMT +05:30



 GPS Map Camera

Bindu, West Bengal, India

4V2C+R6G, Bindu, West Bengal 734319, India

Lat 27.102414°


Long 88.870718°

12/03/23 01:38 PM GMT +05:30

Google



GPS Map Camera



Bindu, West Bengal, India

4V2C+R6G, Bindu, West Bengal 734319, India

Lat 27.103813°

Long 88.87012°

12/03/23 01:39 PM GMT +05:30

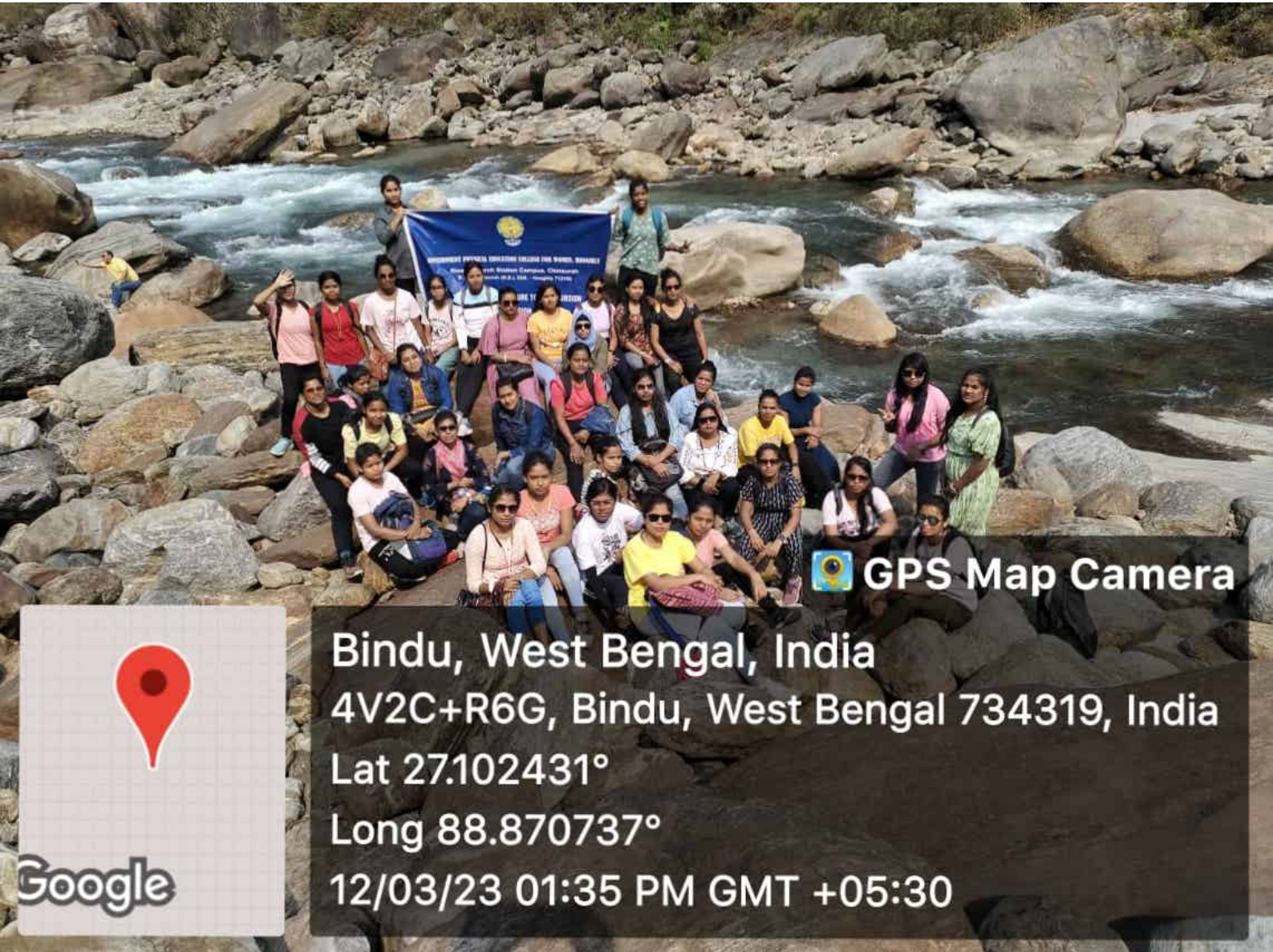


 **GPS Map Camera**

Kopish Fari Busty, West Bengal, India
Kumani- Nayabusty- Kopish Fari Busty- Yongttong Tea
Garden Rd, Kopish Fari Busty, West Bengal 734319, India
Lat 26.981481°
Long 88.847239°
12/03/23 03:59 PM GMT +05:30



Google



 GPS Map Camera

Bindu, West Bengal, India

4V2C+R6G, Bindu, West Bengal 734319, India

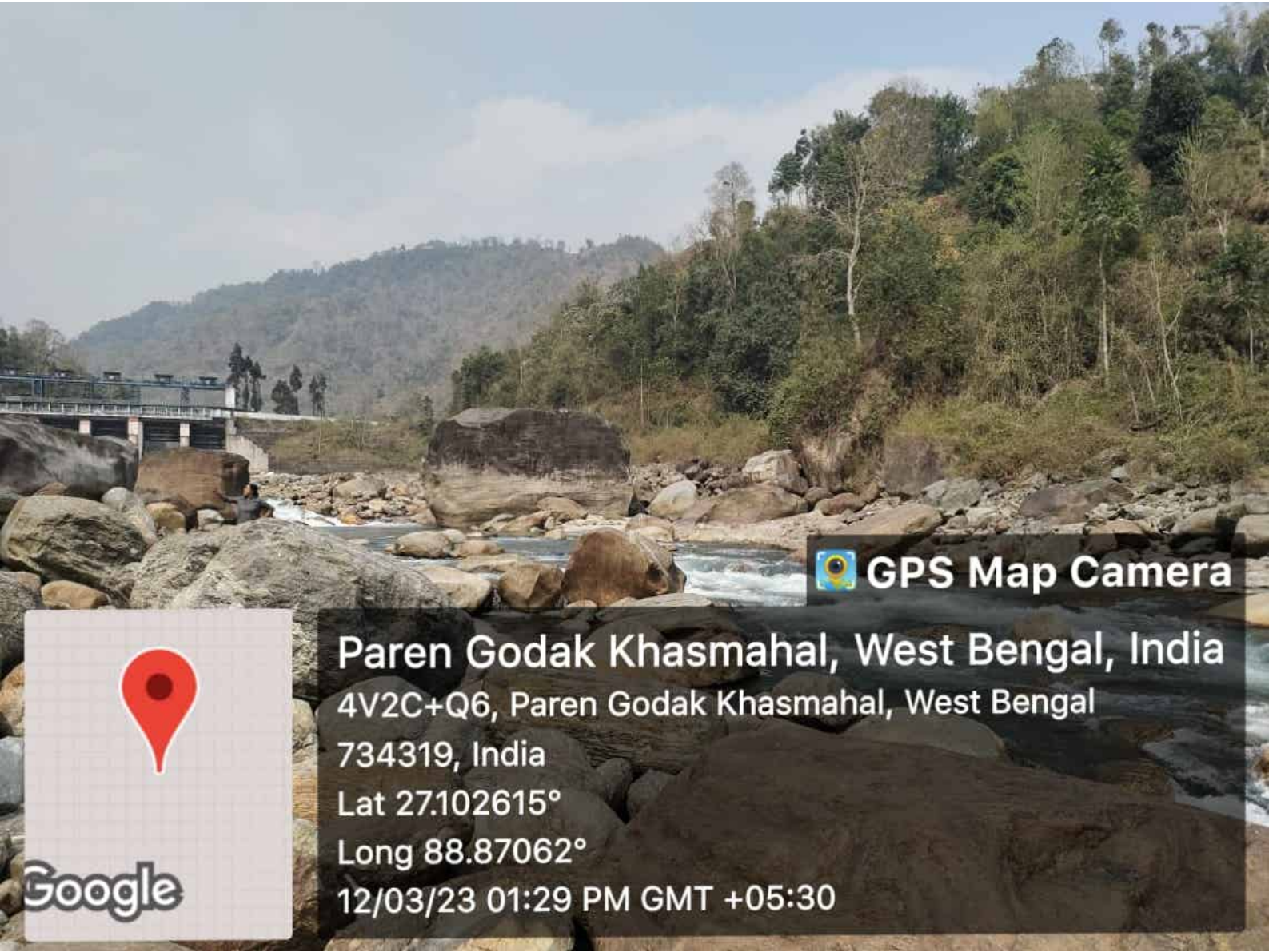
Lat 27.102431°


Long 88.870737°

12/03/23 01:35 PM GMT +05:30



Google



 **GPS Map Camera**



Paren Godak Khasmahal, West Bengal, India

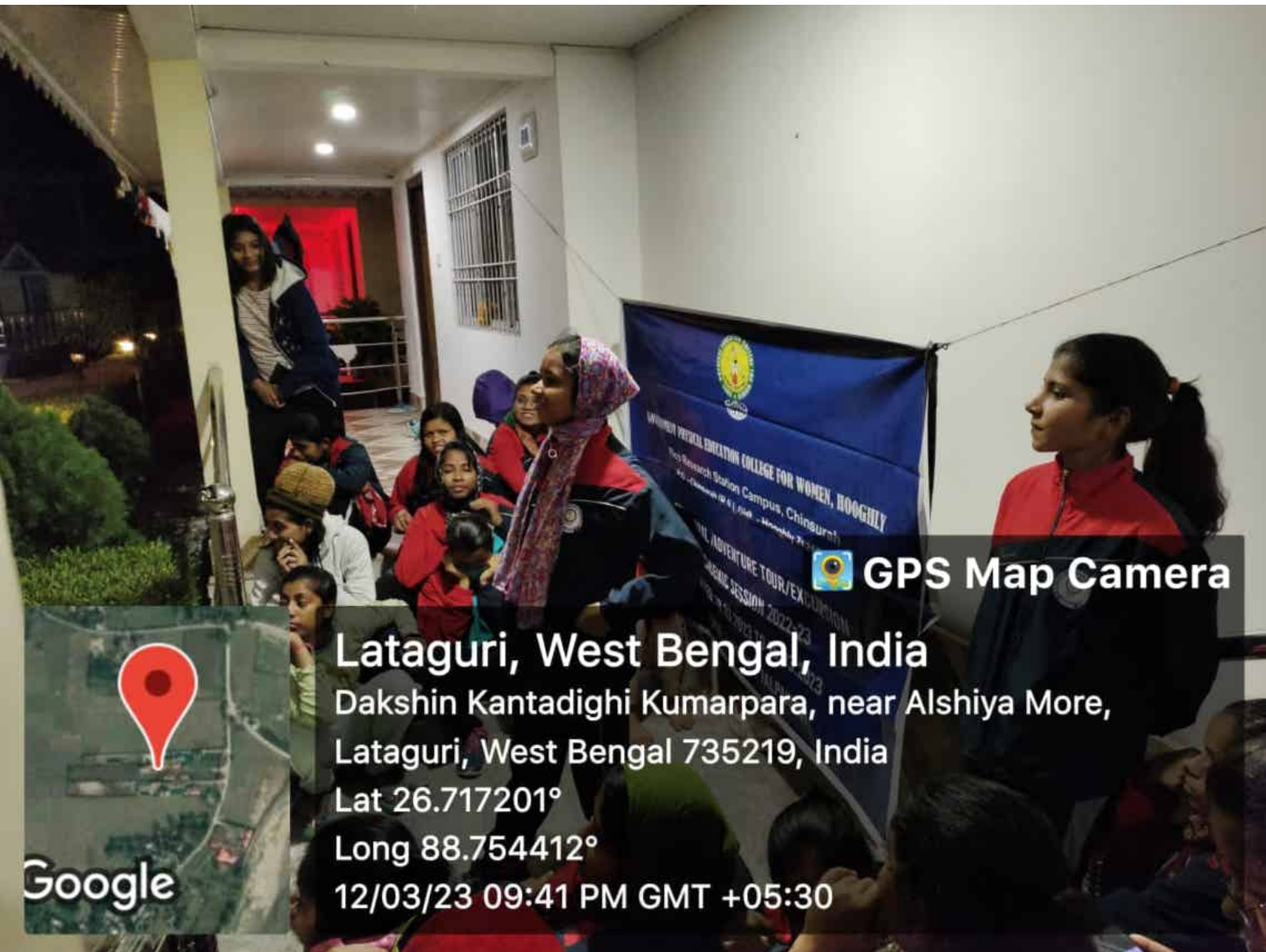
4V2C+Q6, Paren Godak Khasmahal, West Bengal

734319, India

Lat 27.102615°

Long 88.87062°

12/03/23 01:29 PM GMT +05:30



GPS Map Camera

Lataguri, West Bengal, India

Dakshin Kantadighi Kumarpara, near Alshiya More,
Lataguri, West Bengal 735219, India

Lat 26.717201°

Long 88.754412°

12/03/23 09:41 PM GMT +05:30

Google